










DUBUQUE COUNTY SMART PLAN

City of Cascade  
 Future Land Use

Map 0.0

Data: Dubuque County, 2002

- |  |                           |   |                       |
|--|---------------------------|---|-----------------------|
|  | RURAL RESIDENTIAL         |  | INDUSTRIAL            |
|  | SINGLE FAMILY RESIDENTIAL |  | COMMERCIAL/INDUSTRIAL |
|  | MULTI-FAMILY RESIDENTIAL  |  | PARK                  |
|  | COMMERCIAL                |   |                       |
-  U.S. Highway  
 State Highway

DRAFT

